








RURAL MUNICIPALITY OF STUARTBURN  
DEVELOPMENT PLAN BY-LAW 157-2019

MAPS 2-5

DESIGNATION

-  Agriculture Limited
-  Agriculture Restricted
-  Hamlet
-  Settlement Centre
-  Rural Residential\* (not on maps)

OTHER FEATURES

 White parcels indicate unassessed land which can be developed or undeveloped road allowances, walk ways, water works, etc.

Date: April 16, 2021

Projection: NAD 83, UTM Zone 14N  
Data source: Provincial Government  
Service Layer Credits: World\_Imagery: Maxar